

# Inside Gipuzkoa on the hillside of Aizkorri




Debagoiena  
nature

Natural Park of Aizkorri-Aratz,  
path network of Debagoiena,  
the Oñati-Arrikruz caves...

## Inside Gipuzkoa, on the hillside Aizkorri...


Go into the nature, enjoy the landscape,  
practice sport... nature for all.



Go across Debagoiena following the Basque-Navarre  
green way, enjoy the landscapes of the Natural Park  
of Aizkorri-Aratz, discover the secrets of the inside  
of the land, walk along the homologated path  
network of Debagoiena...

### On foot

Walk along our homologated  
paths, accessible paths...  
Discover our history, our  
tradition...




### Underground

Enjoy the landscapes of the subsoil  
and the wonders created along the  
centuries...

### Top to top

Go across Debagoiena from top to top,  
climb to the highest summit, to AITXURI,  
at 1551, the highest peak of the Basque  
Country.



### By bike

Follow the ancient  
"Basque-Navarre" railway.

## Discover Debagoiena



### TOURIST OFFICES

Center for Information and  
Interpretation of Debagoiena  
Sanctuary of Arantzazu, Oñati  
Tel. 943718911 - 943796463  
turismo@debagoiena.eus  
www.turismodebagoiena.eus

Bergara  
Tel. 943769003  
turismoa@bergara.eus  
www.bergaraturismo.eus

Eskoriatza  
Tel. 943715453  
ibarraundi@eskoriatza.eus  
www.eskoriatza.eus

Leintz Gatzaga  
Tel. 943714792  
reservas@gatzmuseoa.com  
www.gatzmuseoa.com

Oñati  
Tel. 943783453  
turismo@onati.eus  
www.onati.eus/turismo

Debagoieneko Mankomunitatea.  
Turismo  
Nafarroa etorbidea, 17  
Arrasate-Mondragon  
Tel. 943 796463 - 943 718911  
turismo@debagoiena.eus  
www.turismodebagoiena.eus



EUSKADI  
BASQUE COUNTRY



### Aizkorri-Aratz Natural Park

Do you know the Natural Park with the highest peak in the Basque Country? Do you know the one with the most extensive beeches? Take part in the hiking guided visits organised by the Centre of Interpretation of the Natural Park of Aizkorri-Aratz or go to one of the natural entrances of the park: Arantzazu, Urkulu reservoir...


More information:  
Centre of Interpretation of the Natural Park of Aizkorri-Aratz.  
T. 943782894 / arantzazu@gipuzkoamendizmendi.net  
www.gipuzkoamendizmendi.net



### Oñati-Arrikruz Caves

Why not get into the wonders of the land to feel yourself like a speleologist? Do you know where specimen of the lion of the Cavern was found? Make the general guided visit of the Oñati-Arrikruz caves and the specific one "Speleologist for a day".

More information:  
The Oñati Caves.  
T. 943082000 / arrikruz@onati.eus  
www.onati.eus/turismo



### Arantzazu

The diamond points of the Sanctuary of Arantzazu show the beautiful karstic landscape of the surroundings. Explore this green environment, get away of the noise walking through one of the marked paths.


More information:  
T. 943796463 / turismo@debagoiena.eus  
www.turismodebagoiena.eus



### The Ignatian Way

In 1522, Ignatius from Loyola went on pilgrimage from Loyola to Manresa, passing through Arantzazu. Listen the silence... walk through the Ignatian Way.


More information:  
www.tierraignaciana.com



### Accessible paths

With children, in family... Walk along the paths, that are adapted to different capacities, in the middle of nature. Two paths in the Aizkorri-Aratz Natural Park.

More information:  
T. 943796463 / turismo@debagoiena.eus  
www.turismodebagoiena.eus



### The Dolmens Route

A walk in the middle of nature flanked by millenary monuments. From Elosu to Karakate.


More information:  
T. 943769003 / turismoa@bergara.eus  
www.bergaraturismo.eus



### Landscape and shepherding tradition

In nature, fields, sheep, cabins, farm houses, local products... Discover the way of life of the shepherds, the production process of the cheese... The artisan tradition.

More information:  
T. 943251008 / info@gomiztegi.com



### Historical gardens of Bergara

The historical gardens of Bergara surprise the visitors, and as they are surrounded by a modern village, they become more attractive. Ask for a guided visit.

More information:  
T. 943769003 / turismoa@bergara.eus  
www.bergaraturismo.eus



### Trip to the Historic Memory...

Thematic tour through the front area, on the hillside of the Intxorta Mountain in Elgeta, walk the trenches and the refuges... From the Basque Centre of the Historic Memory the visitor will discover the front of Intxorta. Join the organised guided visit.

More information:  
T. 943796463 / turismo@debagoiena.eus  
www.turismodebagoiena.eus




### Path Network

Approach to the rural neighbourhoods... discover secret places in Debagoiena...

Walk along the market paths of the 8 municipalities and the GR-283, GR-120, GR-286.

More information:  
T. 943796463 / turismo@debagoiena.eus  
www.turismodebagoiena.eus



### Cross Debagoiena by the "Basque-Navarre" Green Way

On foot or by bike, following the route of the ancient Basque-Navarre railway, from Leintz Gatzaga to Bergara, from Bergara to Antzuola or from Arrasate to Oñati. Go across the villages of Debagoiena.


More information:  
T. 943796463 / turismo@debagoiena.eus  
www.turismodebagoiena.eus



### Top to top

Top to top in Debagoiena: Atxorrob... and the emblematic Besaide, so special for the mountaineer.

More information:  
T. 943796463 / turismo@debagoiena.eus  
www.turismodebagoiena.eus

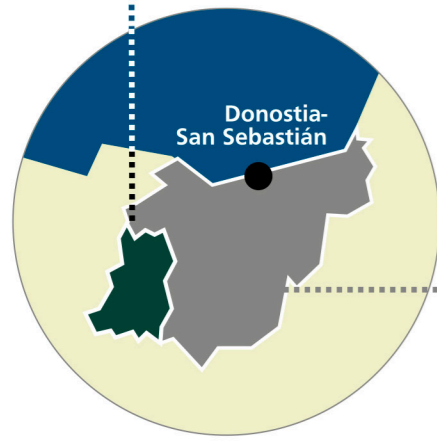


### Entertaining areas, picnic areas, on horseback, paragliding...

More information:  
www.turismodebagoiena.eus

...walk, see and learn





- Puerto de montaña
- Río
- Red gris
- Red local
- Red comarcal
- Red básica
- Autopista
- Otras carreteras
- Pico y altitud
- Udala Anteglesia/Barrio rural
- ANTZUOLA Municipio de la comarca
- Parque Natural de Aizkorri-Aratz

# TRAILS IN DEBAGOIENA

- GR GREAT TRAILS
- PR SMALL TRAILS
- SL LOCAL TRAILS
- ACCESSIBLE TRAILS

## ELGETA

- 1 PR-GI 95 Intxorta-Asentzio
  - Distancia: 6,5 km
  - Desnivel: +/-293 m
  - Inicio: Elgeta
  - Duración: 2 horas
- 2 SL-GI39 Intxorta Door
  - Distancia: 4,23 km
  - Desnivel: +/-245 m
  - Inicio: Elgeta
  - Duración: 1 hora y 34 min

## BERGARA

- 3 SL-GI 38 Green ring route of Bergara
  - Distancia: 9,225 km
  - Desnivel: +275/-275 m
  - Inicio: Agorosin
  - Duración: 1 hora y 44 min.
- 4 PR-GI 94 Dolmens trail
  - 2 opciones: Bergara-Elgoibar
  - Distancia: 20,7 km
  - Desnivel: +1126/-1233 m
  - Inicio: Barrio Aranerreka
- 5 PR-GI 94 Dolmens trail
  - Bergara-Soraluze
  - Distancia: 17,8 km
  - Desnivel: +1103/-1143 m

## ANTZUOLA

- 5 PR-GI 98 Through the neighbourhoods of Uzarraga, Galartza, Lizarraga, Irimoegigoena
  - Distancia: 9 km
  - Desnivel: +613/-613 m
  - Inicio: Carretera de Uzarraga
  - Duración: 3 horas

## ARRASATE

- 6 PR-GI 106 Pilgrims way: Arrasate-Arantzazu
  - Distancia: 16 km
  - Desnivel: +677/-677 m
  - Inicio: Residencia Etxaluze
  - Duración: 5 horas
- 7 PR-GI 96 Udala-Besaide
  - Distancia: 6,4 km
  - Desnivel: +110/-110 m
  - Inicio: Barrio Udala
  - Duración: 2,5 horas
- 8 PR-GI 91 Erregebide-Bedoña
  - Distancia: 11 km
  - Desnivel: +520/-520 m
  - Inicio: Zaldibar
  - Duración: 3 horas y 25 min.
- 9 SL-GI 42 Lap to Kurtzetxiki
  - Distancia: 6 km
  - Desnivel: +520/-520 m
  - Inicio: Zaldibar
  - Duración: 2 horas y 10 min.

## ARETXABALETA

- 10 Accessible way of Urkulu
  - Distancia: 0,82 km
  - Inicio: Pantano de Urkulu
- 11 PR-GI 97 Oro-Larrino-Urkulu Urtegia-Aozarata
  - Distancia: 6 km
  - Desnivel: +150/-150 m
  - Inicio: Cementerio de Aretxabaleta
  - Duración: 2 horas
- 12 SL-GI37 Sulphurous springs
  - Distancia: 10 km
  - Desnivel: +383/-383 m
  - Inicio: Fuente de antiguo Balneario de Otalora
  - Duración: 3 horas
- 13 PR-GI92 Through the rural neighbourhoods of Izurieta, Galartza, Gella, Apotzaga
  - Distancia: 8,2 km
  - Desnivel: +450/-450 m
  - Inicio: Cruce de Izurieta
  - Duración: 2,5 horas
- 14 PR-GI3002 Lap to Kurtzebarri
  - Distancia: 18,90 km
  - Desnivel: +890/-890 m
  - Inicio: Centro de Aretxabaleta
  - Duración: 6 horas y 30 min.

## ESKORIATZA

- 15 PR-GI 99 Eskolore Mandobide
  - Distancia: 12 km
  - Desnivel: +530/-507 m
  - Inicio: Parking de Santa Ana
  - Duración: 3 horas
- 16 PR-GI 3001 Atxorrotz surroundings from Eskoriatza
  - Distancia: 14,1 km
  - Desnivel: +810/-810 m
  - Inicio: Parking de Santa Ana
  - Duración: 3 horas y 30 min.
- 17 PR-GI 170 Eskolore Latabide
  - Distancia: 12 km
  - Desnivel: +725/-725 m
  - Inicio: Parking de Santa Ana
  - Duración: 1 hora y 15 min.
- 18 PR-GI 100 Eskolore Trenbide
  - Distancia: 25 km
  - Desnivel: +1000/-1000 m
  - Inicio: Parking de Santa Ana
  - Duración: 7 horas y 05 min.

## OÑATI

- 22 PR-GI 3006 Urbia path
  - Distancia: 11,40 km
  - Desnivel: +590/-590 m
  - Inicio: Arantzazu
  - Duración: 4 horas
- 23 PR-GI 3003 The water path
  - Distancia: 8,40 km
  - Desnivel: +390/-390 m
  - Inicio: Centro del barrio de Araotz
  - Duración: 2 horas y 50 min.
- 24 PR-GI 3004 The roads of the smugglers
  - Distancia: 13,20 km
  - Desnivel: +580/-580 m
  - Inicio: Arantzazu
  - Duración: 4 horas y 25 min.
- 25 SL-GI 10 Oñati East: tour at the foot of Aloña
  - Distancia: 8,5 km
  - Desnivel: +305/-305 m
  - Inicio: Centro de Oñati
  - Duración: 2 horas
- 26 PR-GI 107 Oñati West: through the neighbourhood of Garagaltza
  - Distancia: 6,5 km
  - Desnivel: +235/-235 m
  - Inicio: Cementerio de Oñati
  - Duración: 2 horas
- 27 PR-GI 3005 The hidden path of Arantzazu
  - Distancia: 7 km
  - Desnivel: +320/-320 m
  - Inicio: Arantzazu
  - Duración: 2 horas y 30 min.
- 28 PR-GI 3001 Field to field
  - Distancia: 6,90 km
  - Desnivel: +450/-450 m
  - Inicio: Arantzazu
  - Duración: 2 horas y 40 min.
- 29 Accessible path of Gomiztegi
  - Distancia: 1,2 km
  - Inicio: Arantzazu

## LEINTZ GATZAGA

- 19 PR-GI 3001 Atxorrotz surroundings from Leintz Gatzaga
  - Distancia: 20,1 km
  - Desnivel: +970/-970 m
  - Inicio: Centro urbano de Leintz Gatzaga
  - Duración: 4 horas y 50 min.
- 20 PR-GI 38 Isuskitza
  - Distancia: 9,4 km
  - Desnivel: +610/-610 m
  - Inicio: Centro urbano de Leintz Gatzaga
  - Duración: 1 hora y 44 min.
- 21 PR-GI 37 Hiruerreketa
  - Distancia: 8 km
  - Desnivel: +255/-255 m
  - Inicio: Centro urbano de Leintz Gatzaga
  - Duración: 3 horas y 44 min.

- The GR. GREAT TRAILS
- GR-121 Lap to Gipuzkoa
- GR-12 Trail of Euskal Herria.
- GR-120 Ignatian Way.
- GR-283 Idiazabal Cheese Route.
- GR-286 The Route of the Three Temples. Araindarri.
- GR-282 Shepherding path.

- BASQUE-NAVARRRE GREEN WAY
- From the route that linked Lizarra and Bergara the following adapted sections can be made:
- Landa - Leintz Gatzaga
- Eskoriatza - Aretxabaleta - Arrasate
- Arrasate - Bergara
- Arrasate - Oñati
- Bergara - Soraluze
- Bergara - Antzuola
- ENKO'S CASTLE TOUR